

# GRASP™ ANALYSIS - POPULATION DENSITY-BASED AQUATICS, GYMNASIUMS & FITNESS CENTERS

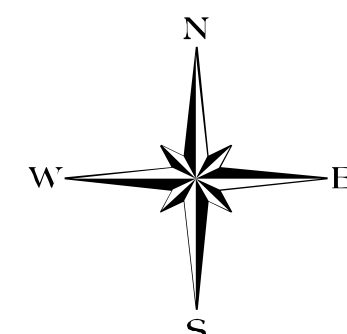
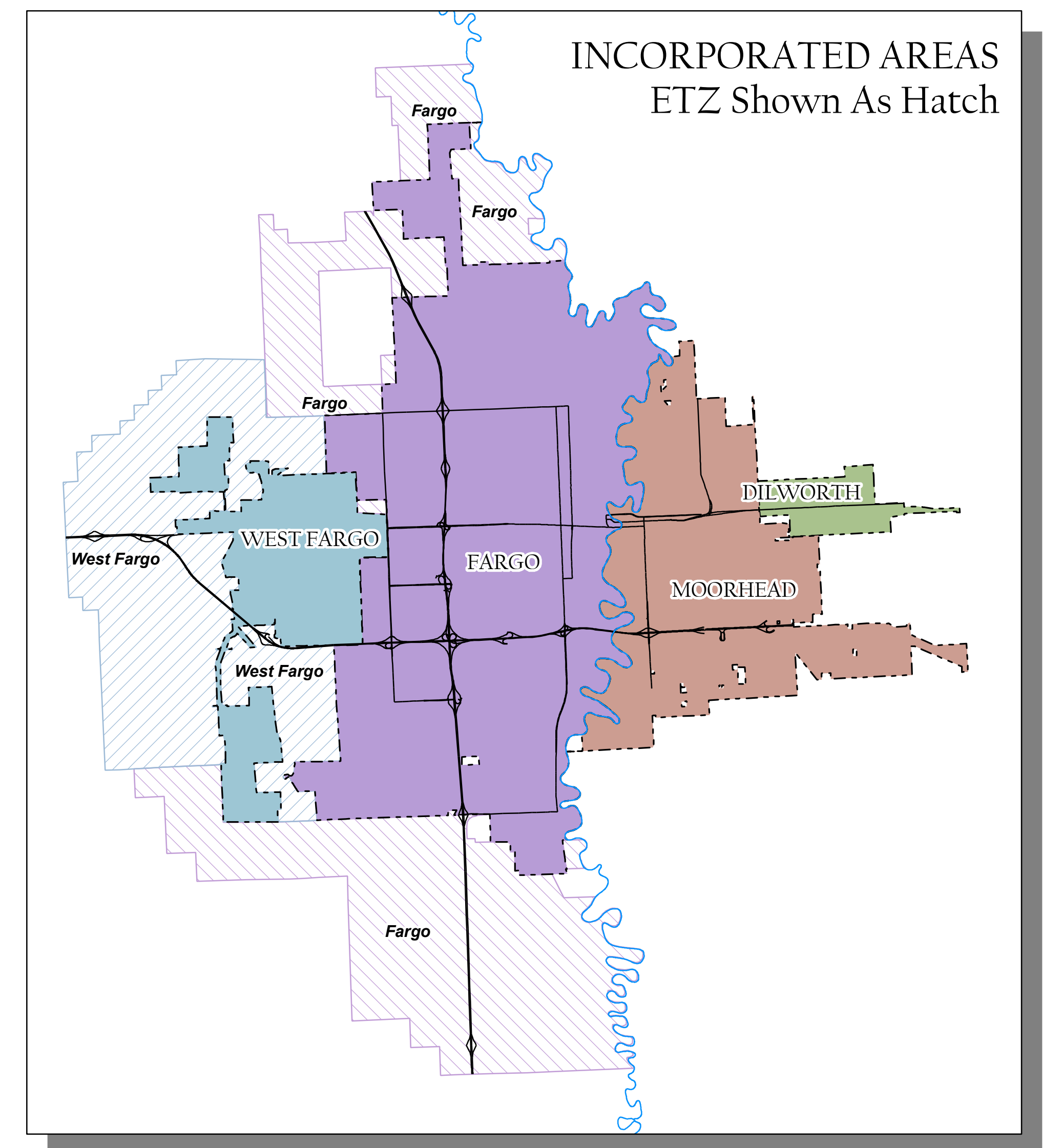
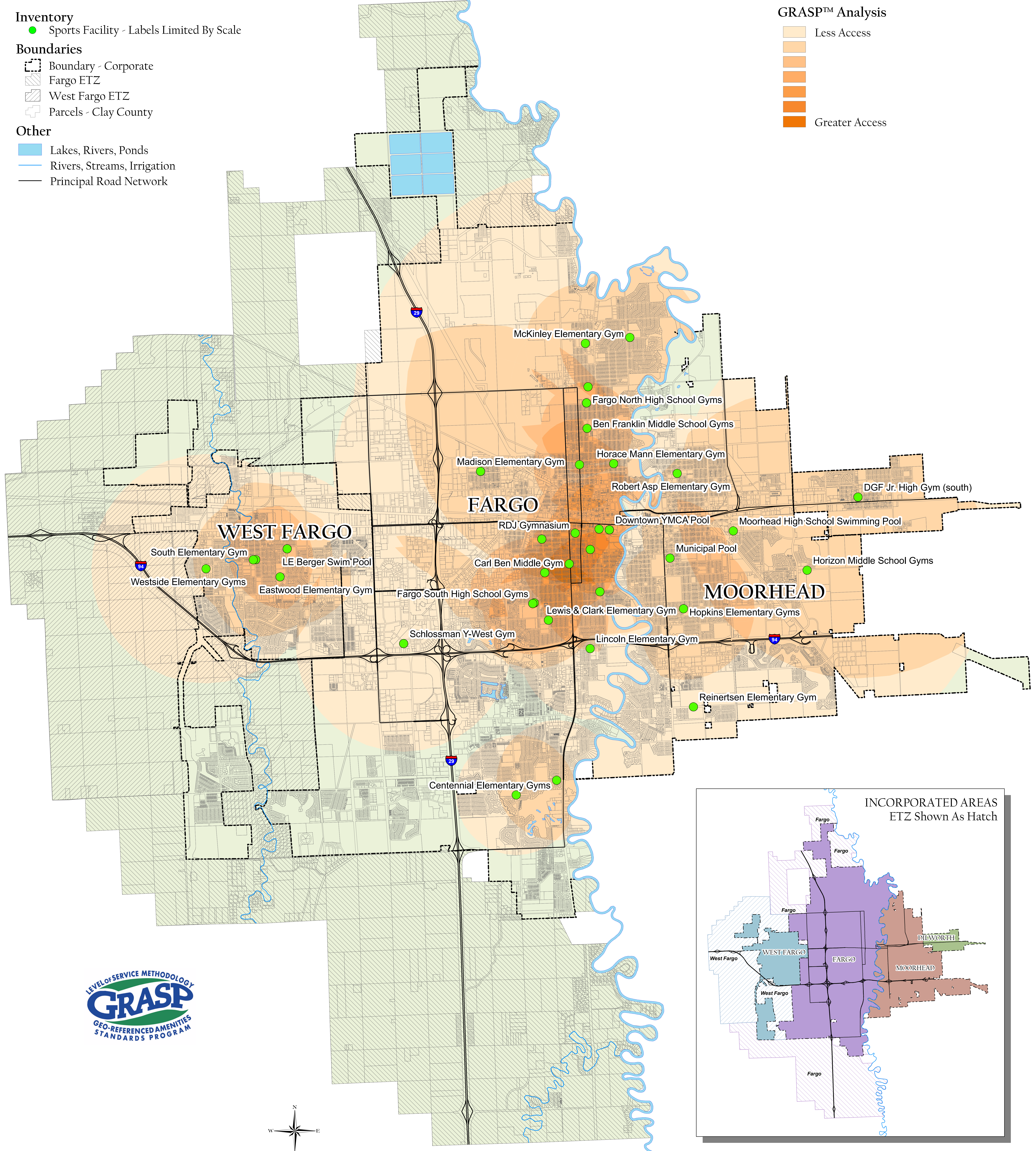
## LEGEND

- Inventory**
- Sports Facility - Labels Limited By Scale
- Boundaries**
- ▭ Boundary - Corporate
  - ▨ Fargo ETZ
  - ▧ West Fargo ETZ
  - ▩ Parcels - Clay County
- Other**
- Lakes, Rivers, Ponds
  - Rivers, Streams, Irrigation
  - Principal Road Network

## ANALYSIS

GRASP™ Analysis

- Less Access
- Greater Access



Map Produced For The Metropolitan Sports Facilities Committee Framework Plan  
 By Geowest, Incorporated - Morrison, Colorado - 303.904.9982  
 The Plan Committee Is Comprised Of Representatives From Fargo And West Fargo North Dakota & Moorhead And Dilworth Minnesota  
 This Map Is Intended For Planning & Discussion Purposes Only. Please Refer To The Plan Document For Map Details  
 Legend Elements May Vary In Size From Those Shown On Map  
 Map Published - September 2005



# METROPOLITAN SPORTS FACILITIES COMMITTEE FRAMEWORK PLAN